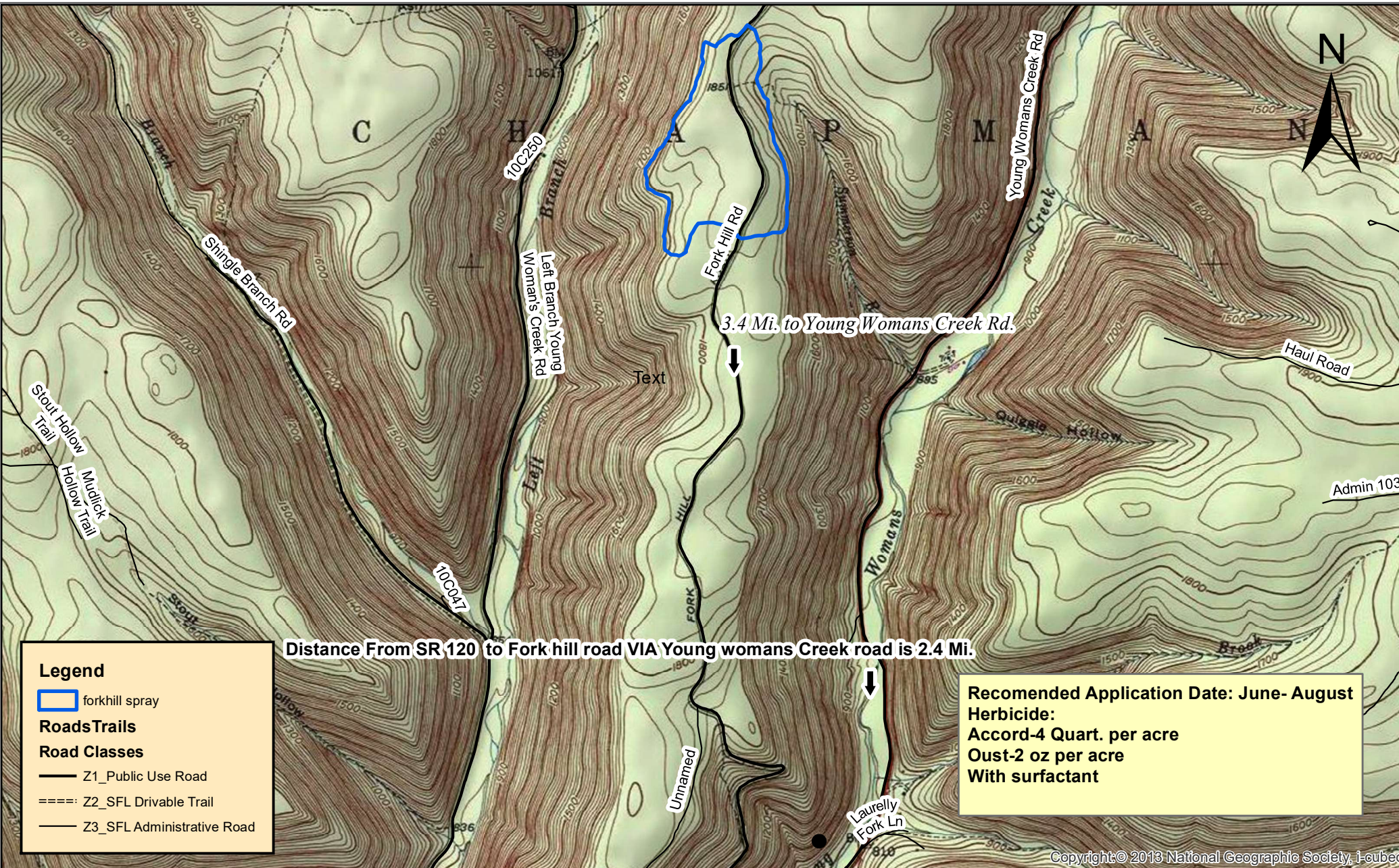


Brad Myers
March 7, 2022
Map Section: 14
Compartment: 26
Quad map: Young Womans Creek
Scale: 1 inch equals 2000 Feet

EXHIBIT A
SPROUL STATE FOREST
Project #-102201
Fork Hill Spray
Chapman Township, Clinton County

107 ACRES



Distance From SR 120 to Fork hill road VIA Young womans Creek road is 2.4 Mi.

3.4 Mi. to Young Womans Creek Rd.

Recomended Application Date: June- August
Herbicide:
Accord-4 Quart. per acre
Oust-2 oz per acre
With surfactant

Legend

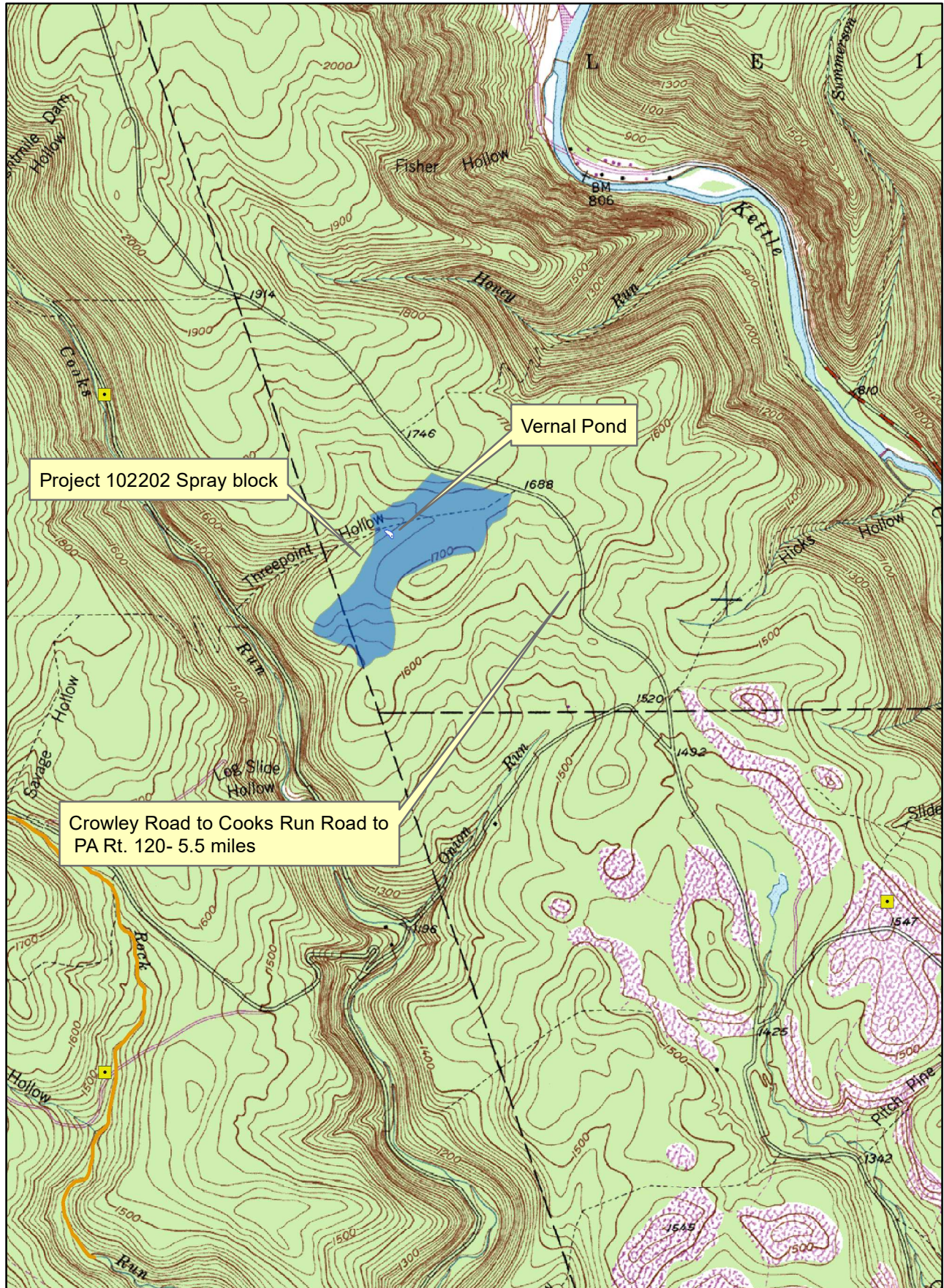
- forkhill spray

Roads/Trails

Road Classes

- Z1_Public Use Road
- Z2_SFL Drivable Trail
- Z3_SFL Administrative Road

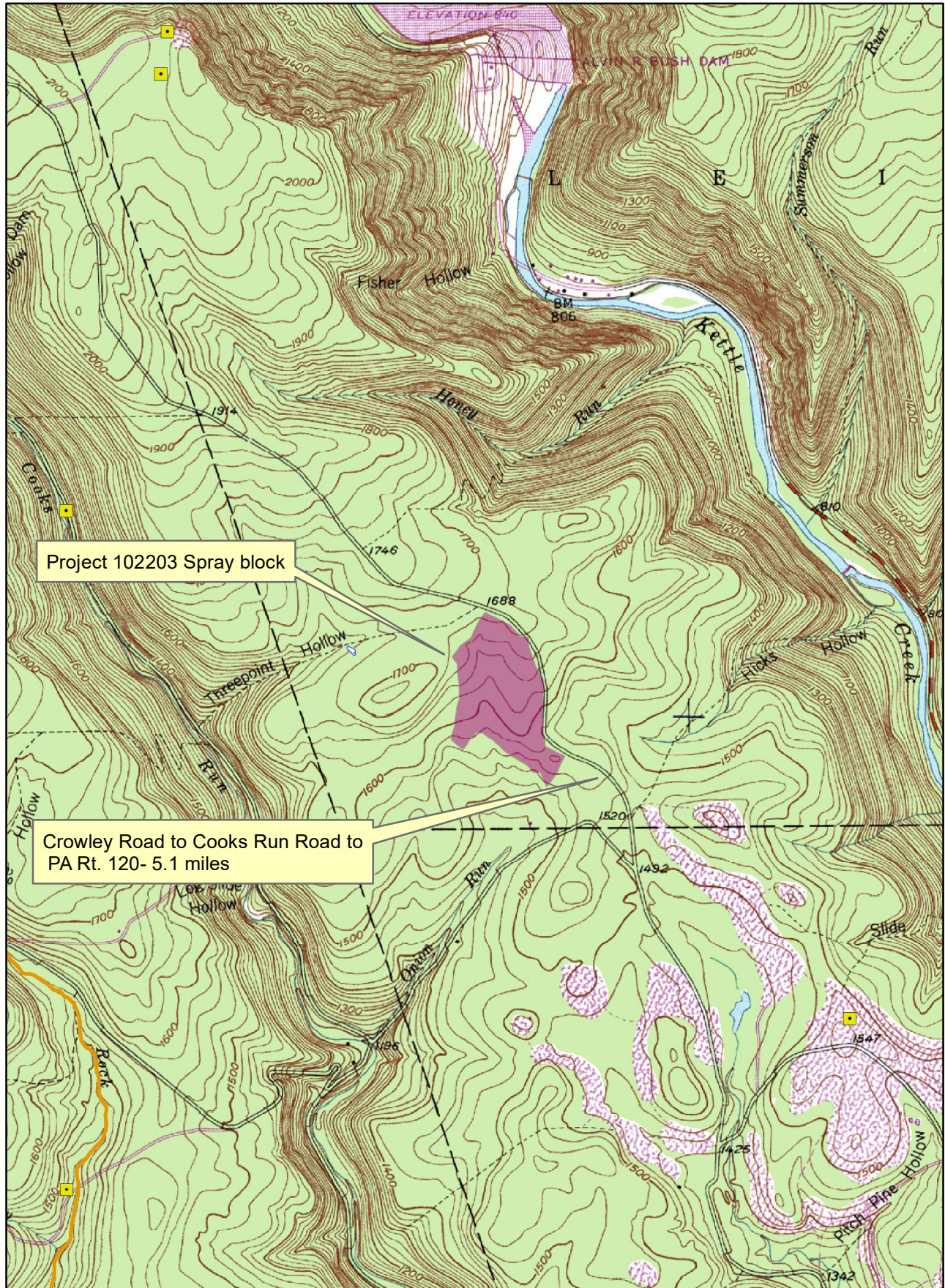
Project # 102202



Project Number: 102202 Sproul S.F. Herbicide -67 acres
Clinton County- East Keating Township- Keating Quadrangle
Forester- George Mills 1 inch = 2000 feet

Recommended Application; July1- September 1
Herbicide: Accord- 2 qt./acre Oust 2 oz./acre with
surfactant Terrain- Flat

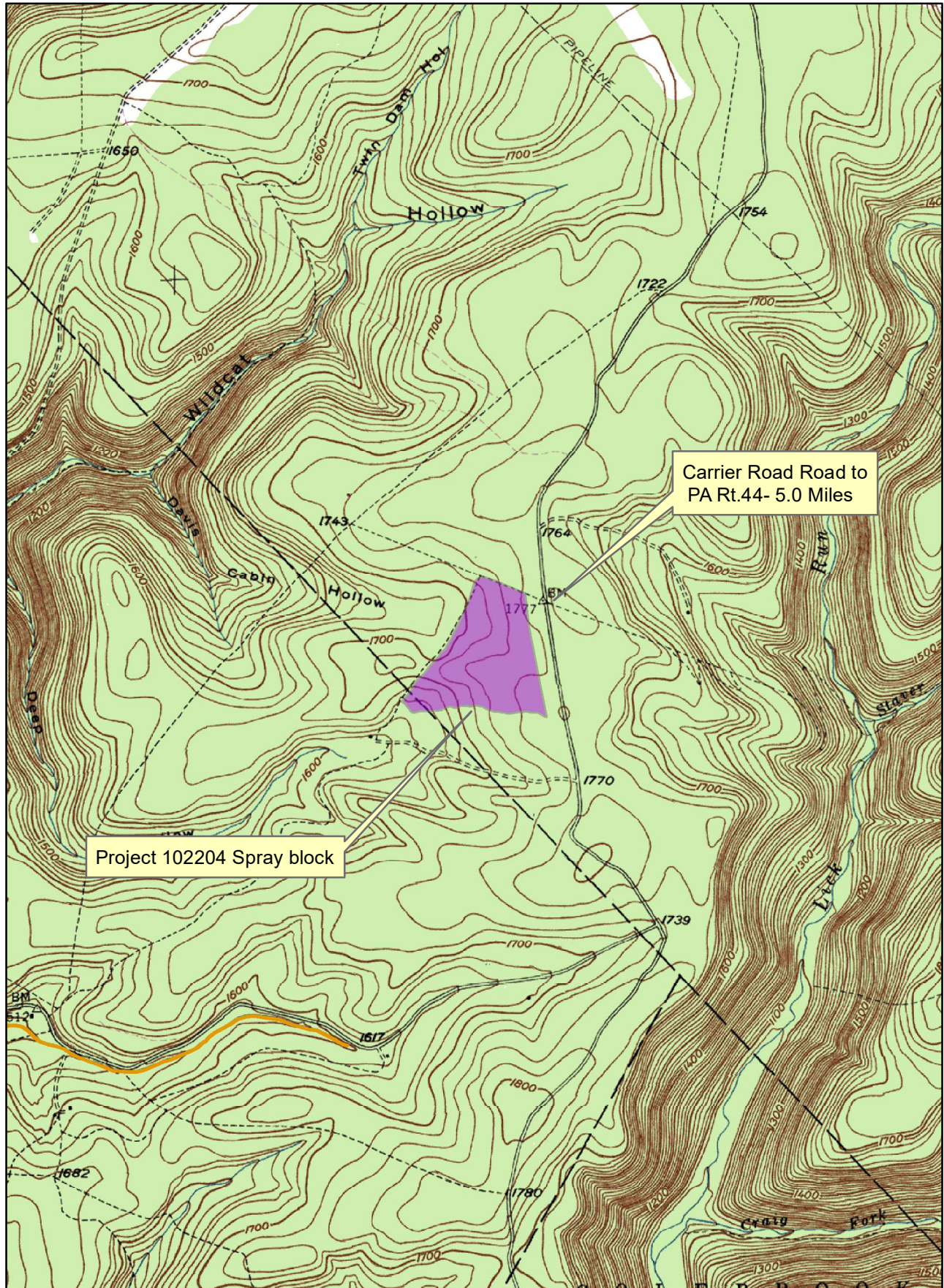
Project # 102203



Project Number: 102203 Sproul S.F. Herbicide -50 acres
Clinton County- East Keating Township- Keating Quadrangle
Forester- George Mills 1 inch= 2000 feet

Recommended Application; July1- September 1
Herbicide: Accord- 2 qt./acre Oust 2 oz./acre with
surfactant Terrain-Flat

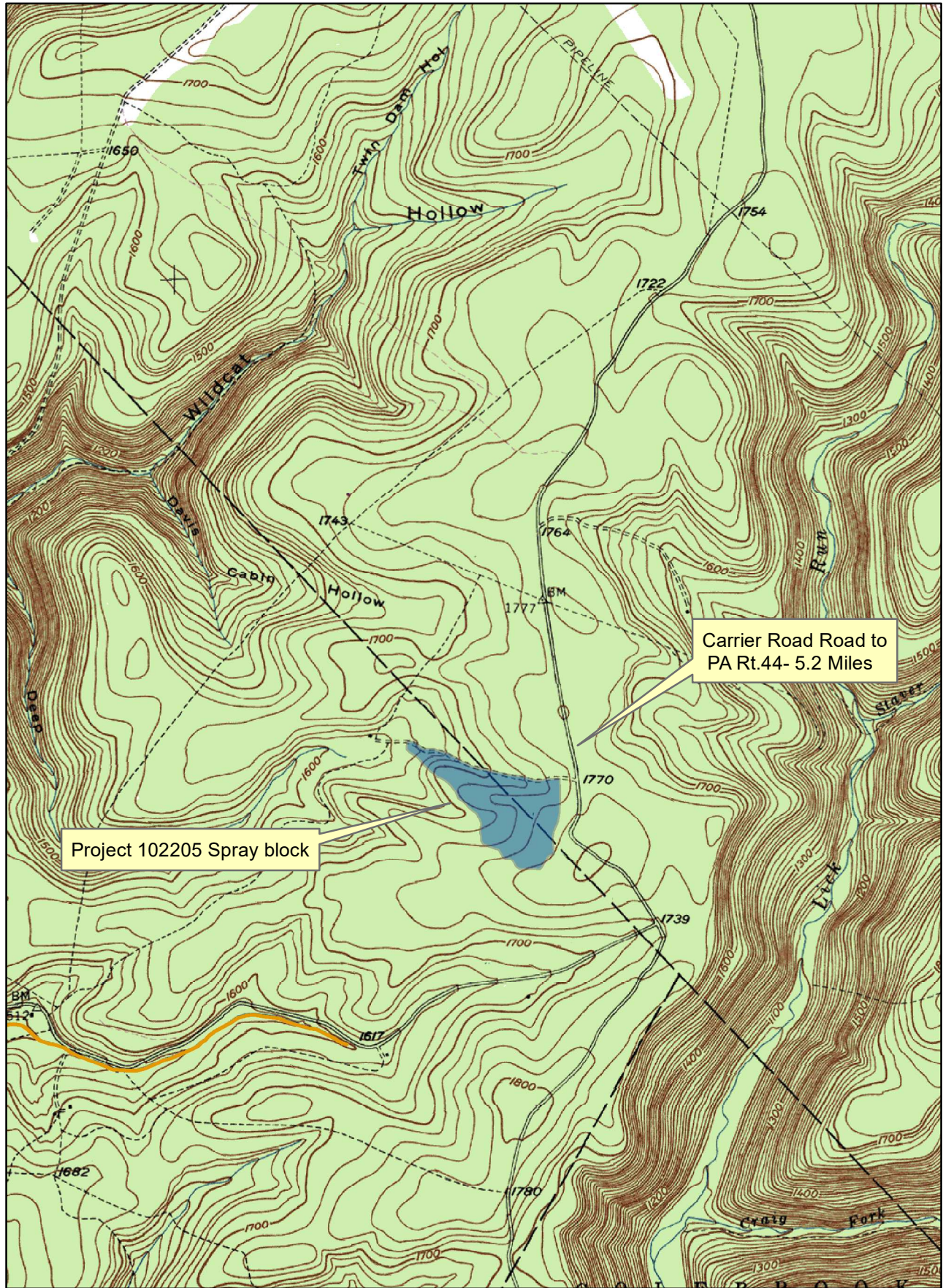
Project # 102204



Project Number: 102204 Sproul S.F. Herbicide -55 acres
Clinton County- Gallagher Township- Glen Union Quadrangle
Forester- George Mills 1 inch= 2000 feet

Recommended Application; July1- September 1
Herbicide: Accord- 2 qt./acre Oust 2 oz./acre
with surfactant Terrain- Flat

Project # 102205



Project Number: 102205 Sproul S.F. Herbicide -40 acres
Clinton County- Gallagher Township- Glen Union Quadrangle
Forester- George Mills 1 inch= 2000 feet

Recommended Application; July1- September 1
Herbicide: Accord- 2 qt./acre Oust 2 oz./acre with
surfactant Terrain- Flat

McClure Flook
June 23, 2021
Map Section: 10
Compartment: 57
Scale: 1 inch equals 0.25 miles

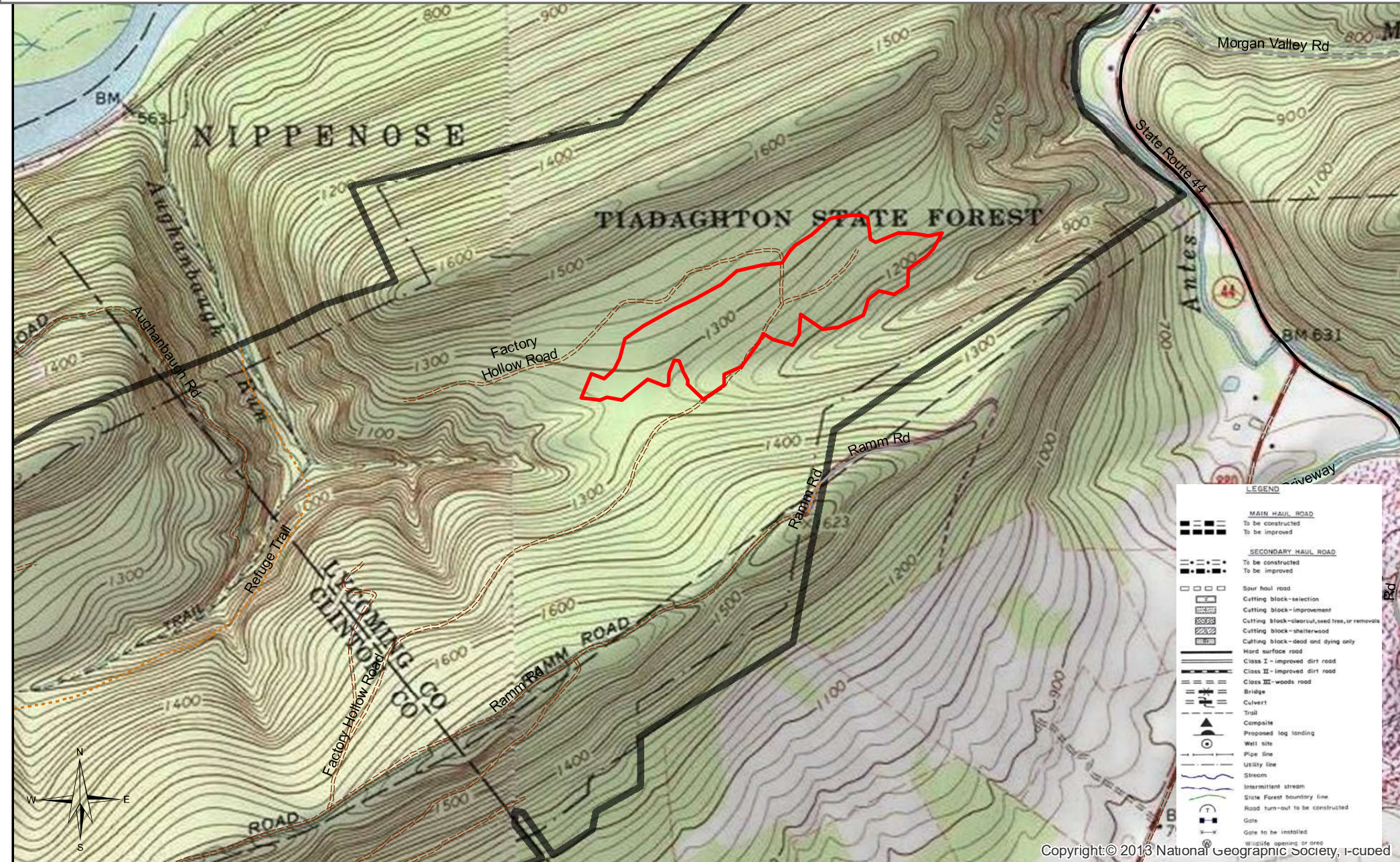
EXHIBIT A

62 ACRES

TIADAGHTON STATE FOREST
Broadcast Herbicide (Oust only)

Project # 122113

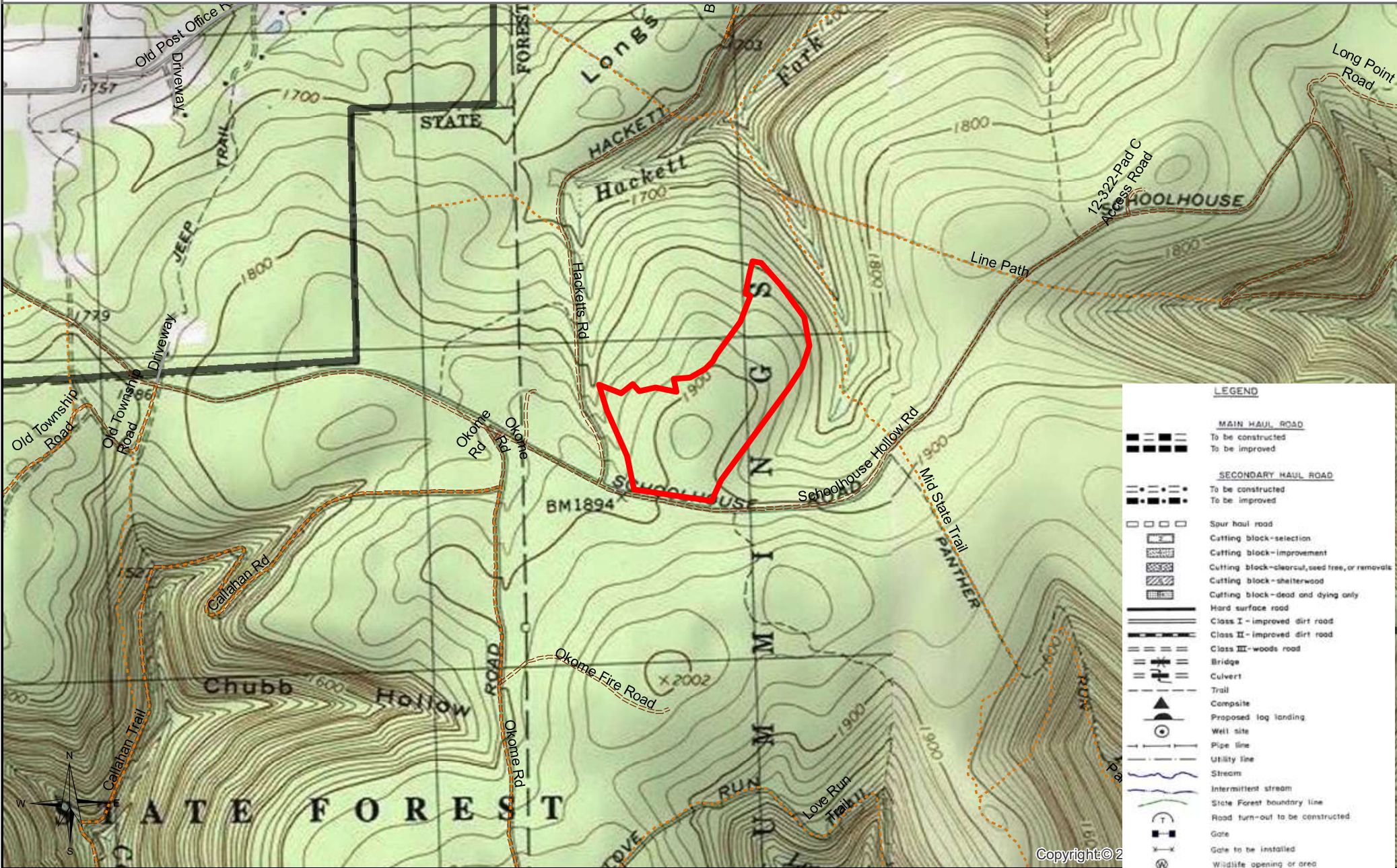
Nippenose Township, Lycoming County



McClure Flook
 December 28, 2021
 Map Section: 2
 Compartment: 10
 Scale: 1 inch equals 0.25 miles

EXHIBIT A
 TIADAGHTON STATE FOREST
 12-2202
 Broadcast Herbicide (oust only)
 Cummings Township, Lycoming County

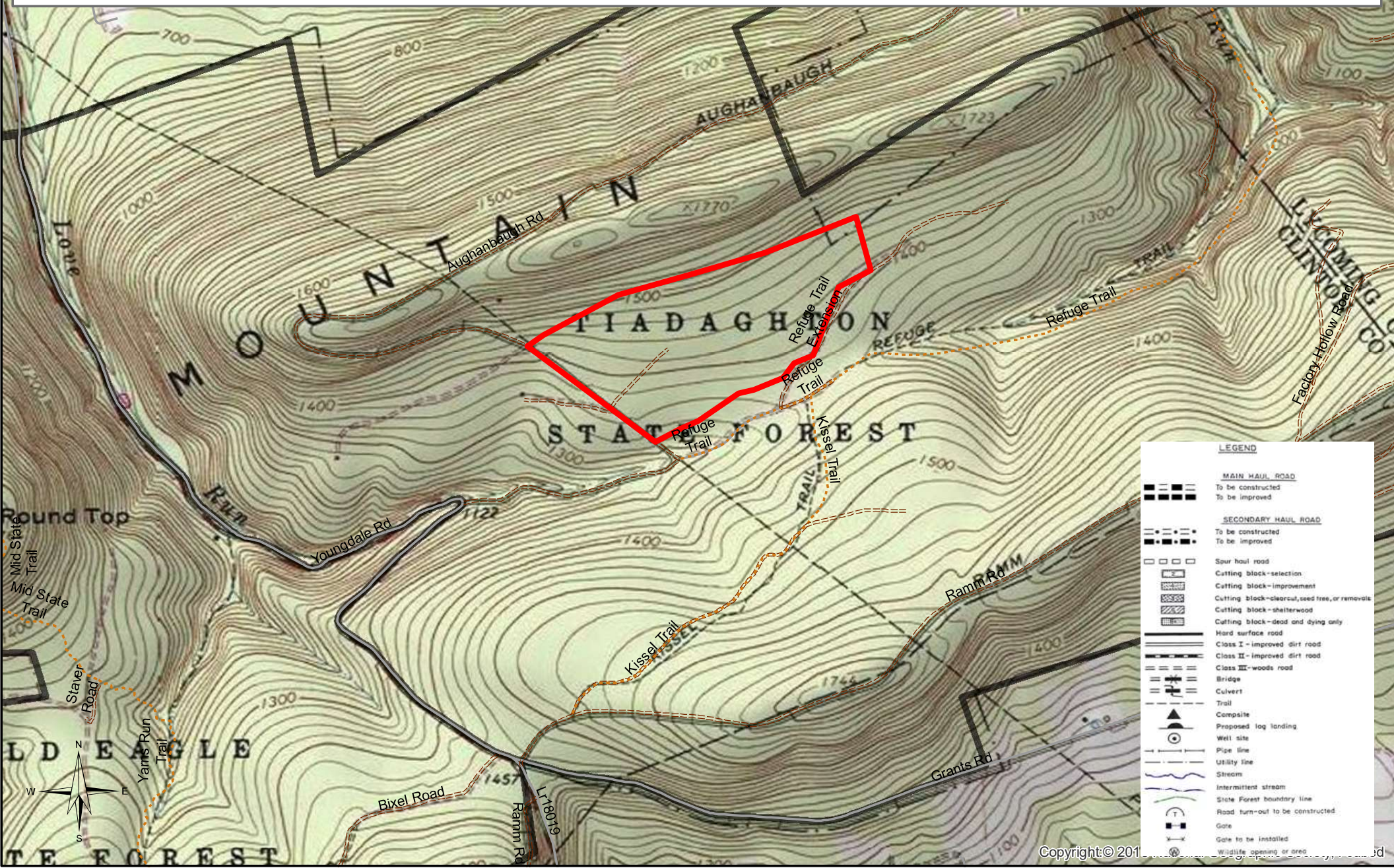
53 ACRES



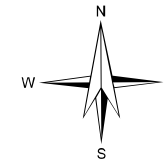
McClure Flook
December 28, 2021
Map Section: 10
Compartment: 57
Scale: 1 inch equals 0.25 miles

EXHIBIT A
TIADAGHTON STATE FOREST
12-2204
Broadcast Herbicide (oust only)
Wayne Township, Clinton County

90 ACRES



LEGEND	
MAIN HAUL ROAD	
— — — — —	To be constructed
— — — — —	To be improved
SECONDARY HAUL ROAD	
— — — — —	To be constructed
— — — — —	To be improved
□ □ □ □ □	Spur haul road
[Pattern]	Cutting block-selection
[Pattern]	Cutting block-clearcut, seed tree, or removal
[Pattern]	Cutting block-shelterwood
[Pattern]	Cutting block-dead and dying only
[Pattern]	Hard surface road
[Pattern]	Class I - improved dirt road
[Pattern]	Class II - improved dirt road
[Pattern]	Class III - woods road
[Symbol]	Bridge
[Symbol]	Culvert
[Symbol]	Trail
[Symbol]	Compsite
[Symbol]	Proposed log landing
[Symbol]	Well site
[Symbol]	Pipe line
[Symbol]	Utility line
[Symbol]	Stream
[Symbol]	Intermittent stream
[Symbol]	State Forest boundary line
[Symbol]	Road turn-out to be constructed
[Symbol]	Gate
[Symbol]	Gate to be installed
[Symbol]	Wildlife opening or area



Project Number: 122205, 122206, 122207
Sale: 12-2014BC06 Block(s): 3, 4, 5
Forester: Angela Poletto

Tiadaghton State Forest
Lycoming County, Brown Township
cammal quadrangle

Acres: 107
Herbicide
Oust Only 2oz/Acre
Spray Swath 30 x 30

Herbicide Spray Block #2 (Sale Block #4)
51 Acres
Project #122206

Herbicide Spray Block #3 (Sale Block #5)
29 Acres
Project #122207

Herbicide Spray Block #1 (Sale Block #3)
27 Acres
Project #122205

